Les Amis du Chemin de Saint-Jacques des Pyrénées Atlantiques vous présentent un profil du chemin depuis Saint-Jean-Pied-de-Port en 34 sections



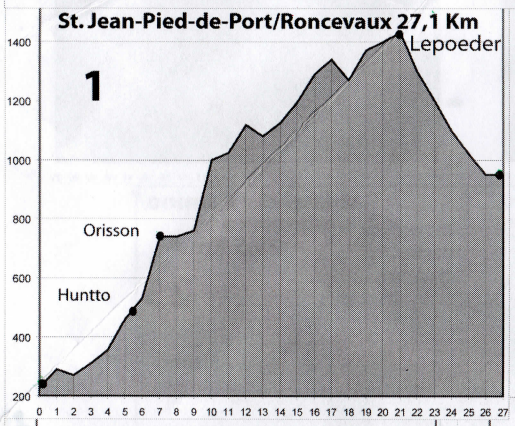

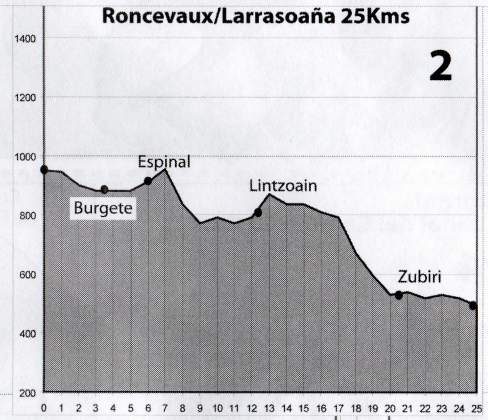

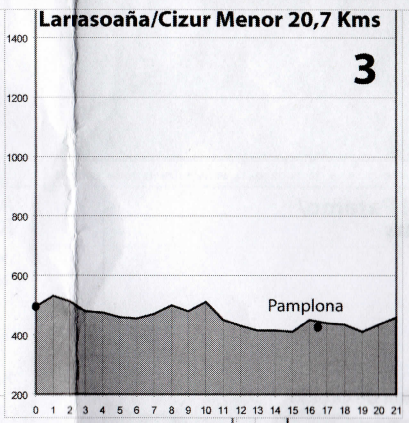

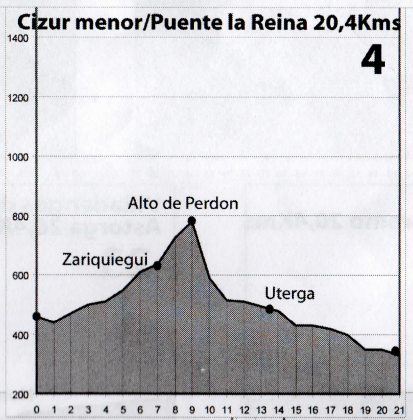

www.compostelle.fr

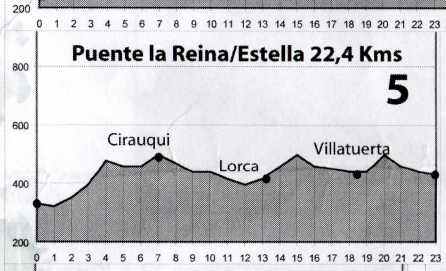

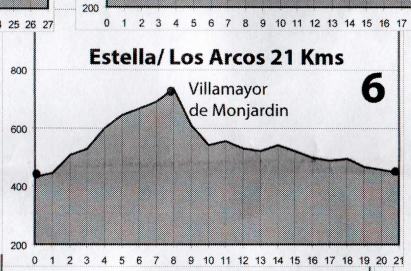

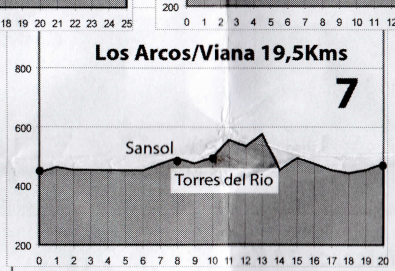

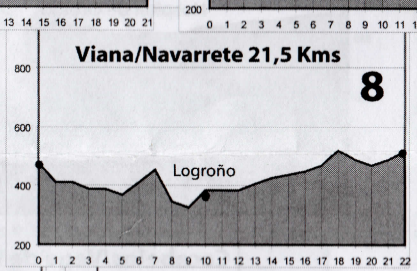

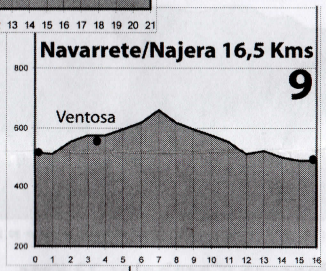

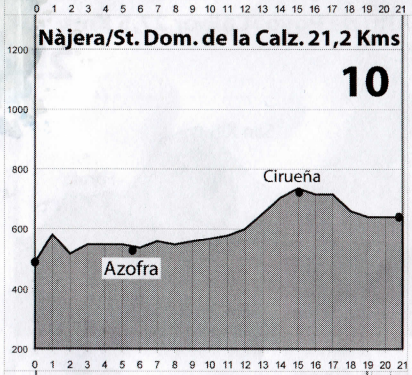

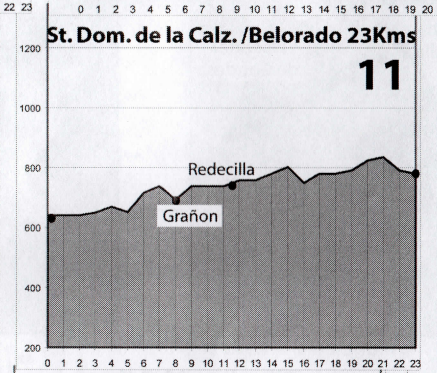

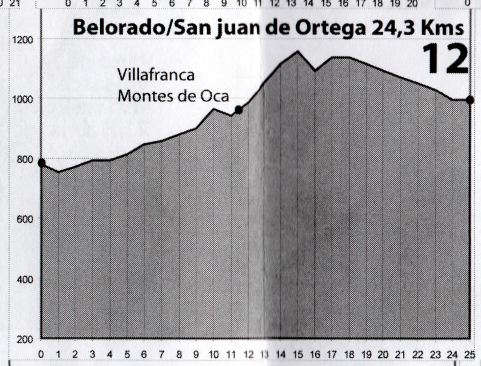

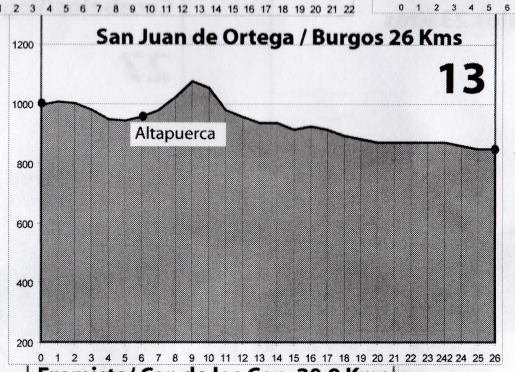

Association:
Accueil des pèlerins:
39 rue de la Citadelle
Saint-Jean-Pied-de-Port
64220.

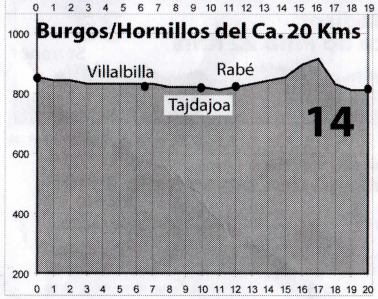

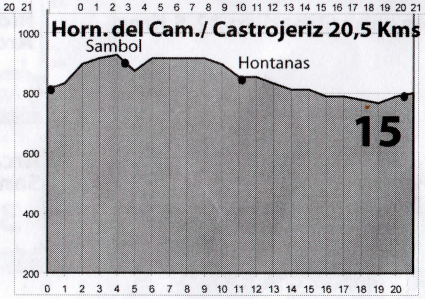

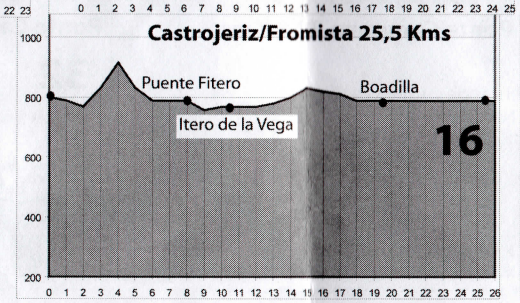

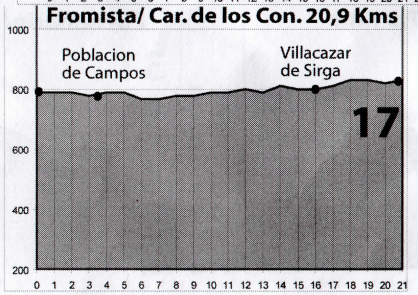

LES AMIS DU CHEMIN DE SAINT-JACQUES
PYRÉNÉES - ATLANTIQUES

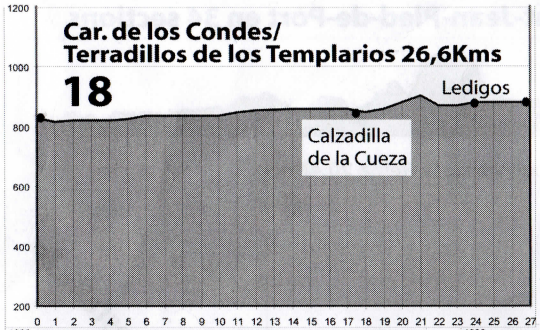
Car. de los Condes/
Terradillos de los Templarios 26,6Kms
18
Calzadilla
de la Cueza
Ledigos

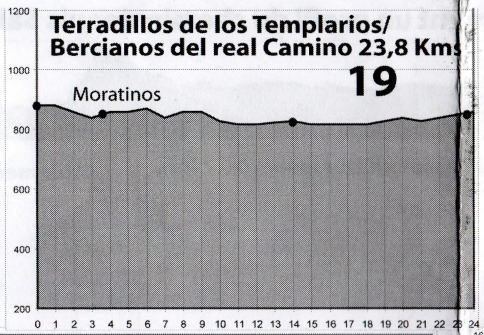
Terradillos de los Templarios/
Bercianos del real Camino 23,8 Kms
19
Moratinos

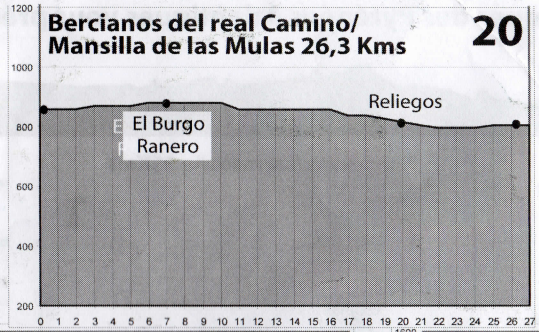
Bercianos del real Camino/
Mansilla de las Mulas 26,3 Kms
20
El Burgo
Ranero
Reliegos

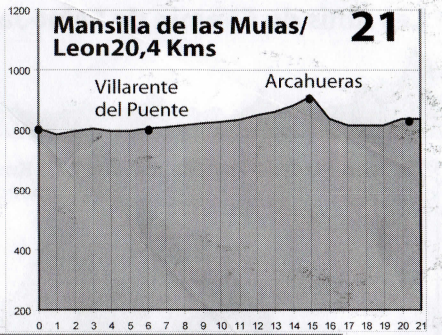
Mansilla de las Mulas/
Leon20,4 Kms
21
Villarente
del Puente
Arcahueras

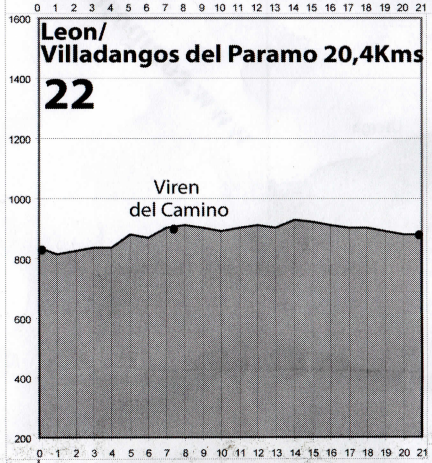
Leon/
Villadangos del Paramo 20,4Kms
22
Viren
del Camino

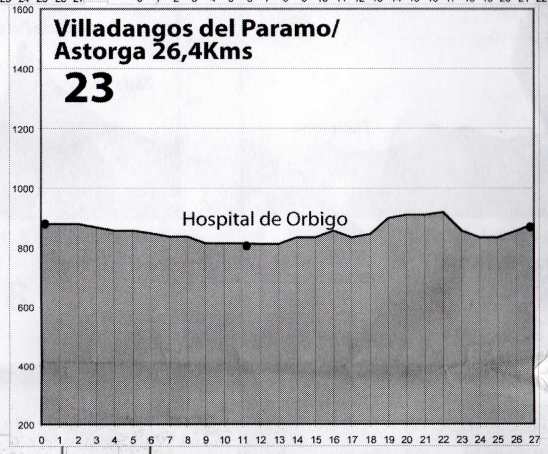
Villadangos del Paramo/
Astorga 26,4Kms
23
Hospital de Orbigo


Astorga/
Rabanal del Camino 20 Kms
24
Murias
de
Rechivaldo
El Ganso
Santa
Catalina
de Samoza

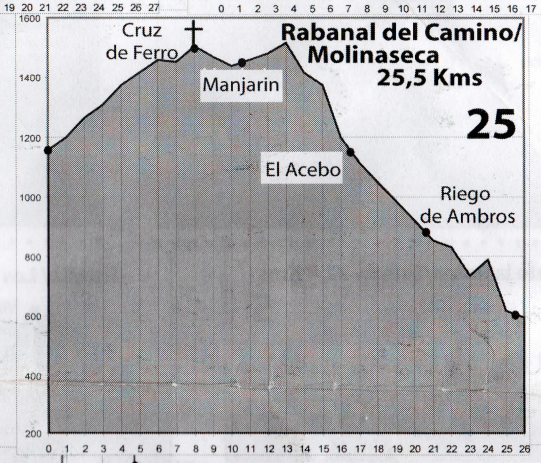
Rabanal del Camino/
Molinaseca
25,5 Kms
25
Cruz
de Ferro
Manjarin
El Acebo
Riego
de Ambros

Molinaseca /Cacabelos 23 Kms
26
Ponferrada
Camponaraya

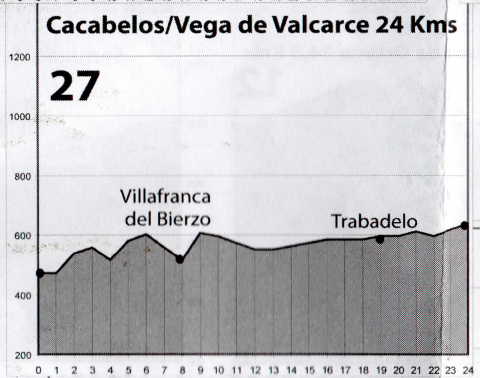
Cacabelos/Vega de Valcarce 24 Kms
27
Villafranca
del Bierzo
Trabadelo

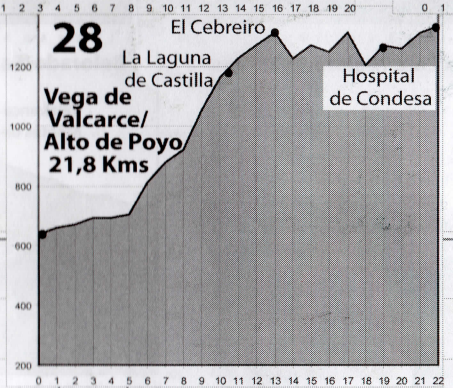
28
El Cebreiro
La Laguna
de Castilla
Vega de
Valcarce/
Alto de Poyo
21,8 Kms
Hospital
de Condesa

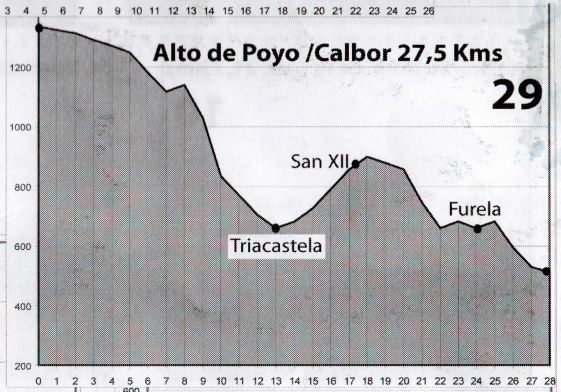
Alto de Poyo /Calbor 27,5 Kms
29
San XII
Triacastela
Furela

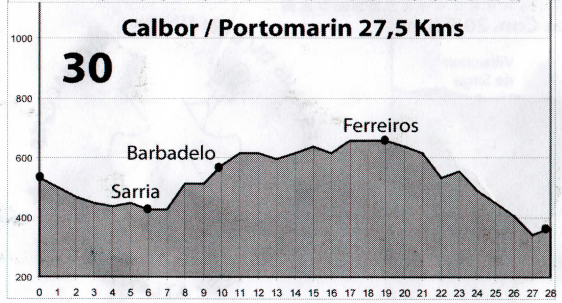
Calbor / Portomarin 27,5 Kms
30
Barbadelo
Sarria
Ferreiros

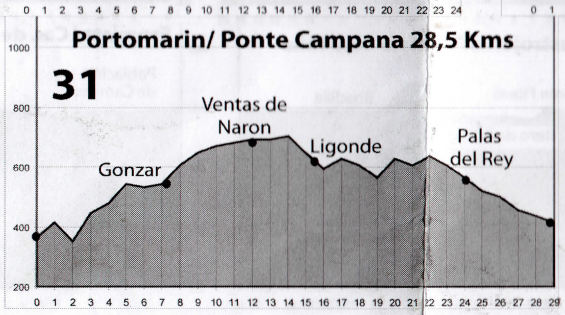
Portomarin/ Ponte Campana 28,5 Kms
31
Ventas de
Naron
Gonzar
Ligonde
Palas
del Rey

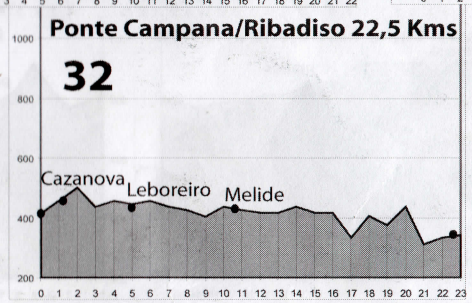
Ponte Campana/Ribadiso 22,5 Kms
32
Cazanova
Leboreiro
Melide

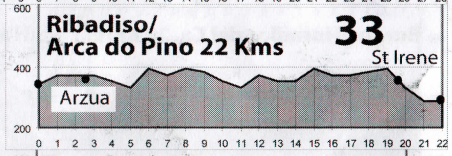
Ribadiso/
Arca do Pino 22 Kms
33
St Irene
Arzua

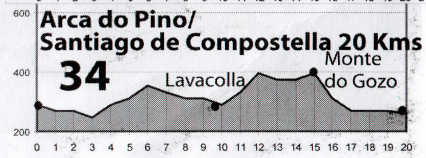
Arca do Pino/
Santiago de Compostella 20 Kms
34
Lavacolla
Monte
do Gozo